

Natural Resource Inventory

Town of Somers

Map # B10

Legend

- 10' TOPO
- 50' TOPO
- Streams
- Lakes, Ponds or Reservoirs
- Aquifer
- Drainage Divides
- Hydric Soils
- Municipal Boundaries
- Tax Parcels
- Buildings
- Slope**
 - 15% - 25%
 - 25% and Over
- NYSDEC Wetlands**
 - Greater than 12.4 acres
 - Less than 12.4 acres
- Floodplains**
 - 100
 - 500
- National Wetlands Inventory

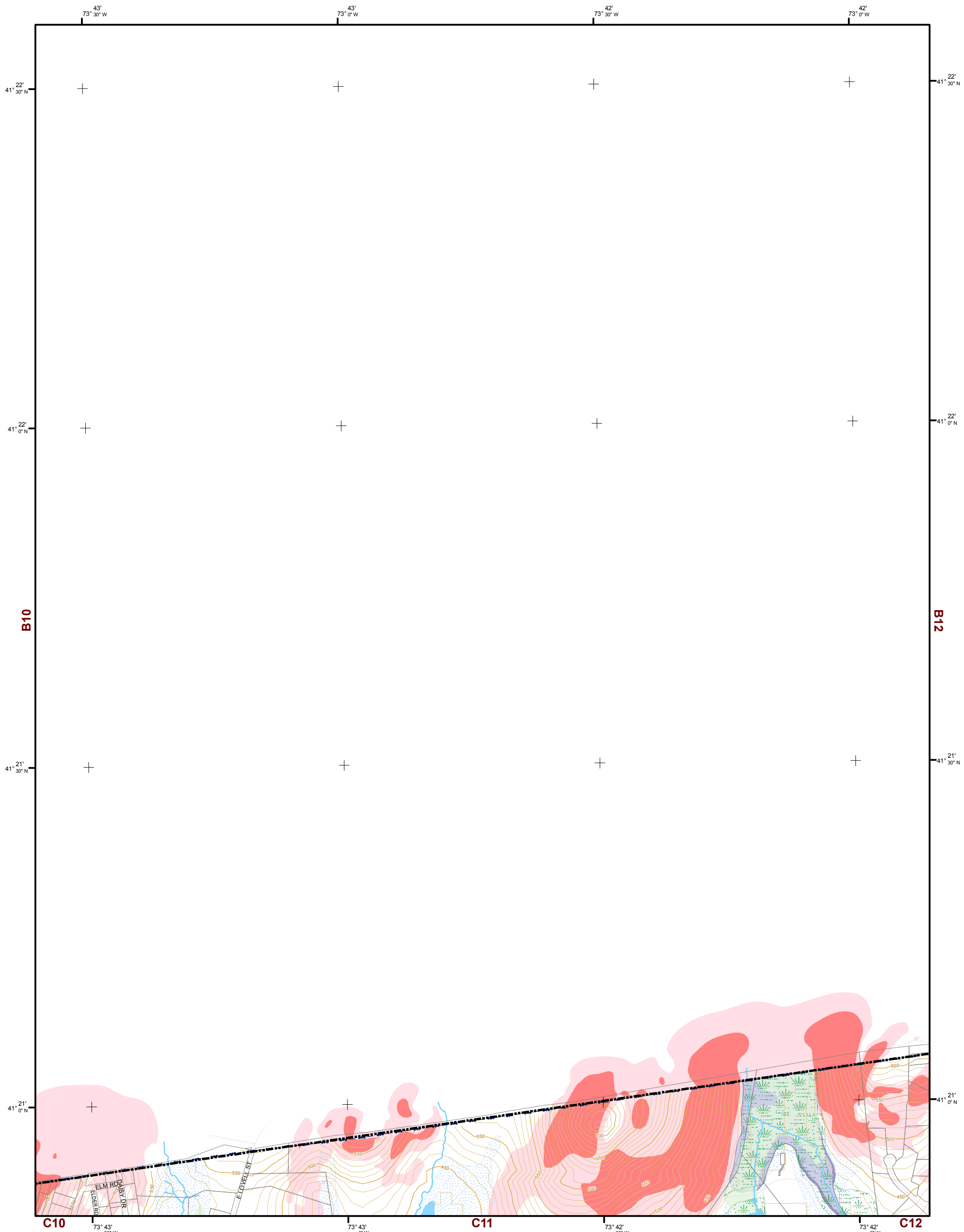
TILE INDEX

	B09	B10	B11	B12	B13	B14
C08	C09	C10	C11	C12	C13	C14
D08	D09	D10	D11	D12	D13	D14
E08	E09	E10	E11	E12	E13	E14
F08	F09	F10	F11	F12	F13	F14

This map is for general information only and should not be used for site specific planning. Data was collected from a wide range of local, state, and federal GIS databases "as is." Westchester County assumes no liability to any party for any loss or damage caused by errors or omissions resulting from negligence, accident or any other cause.

Westchester
GIS
Andrew J. Spina, Westchester County Executive
County Board of Legislators





Natural Resource Inventory Map # B11

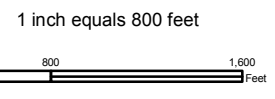
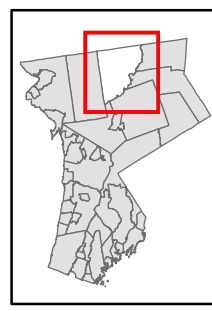
Town of Somers

TILE INDEX

	B09	B10	B11	B12	B13	B14
C08	C09	C10	C11	C12	C13	C14
D08	D09	D10	D11	D12	D13	D14
E08	E09	E10	E11	E12	E13	E14
F08	F09	F10	F11	F12	F13	F14


Legend

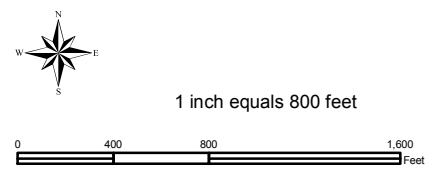
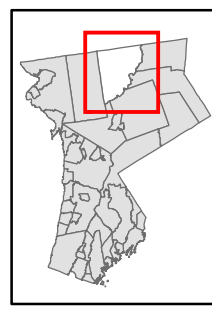
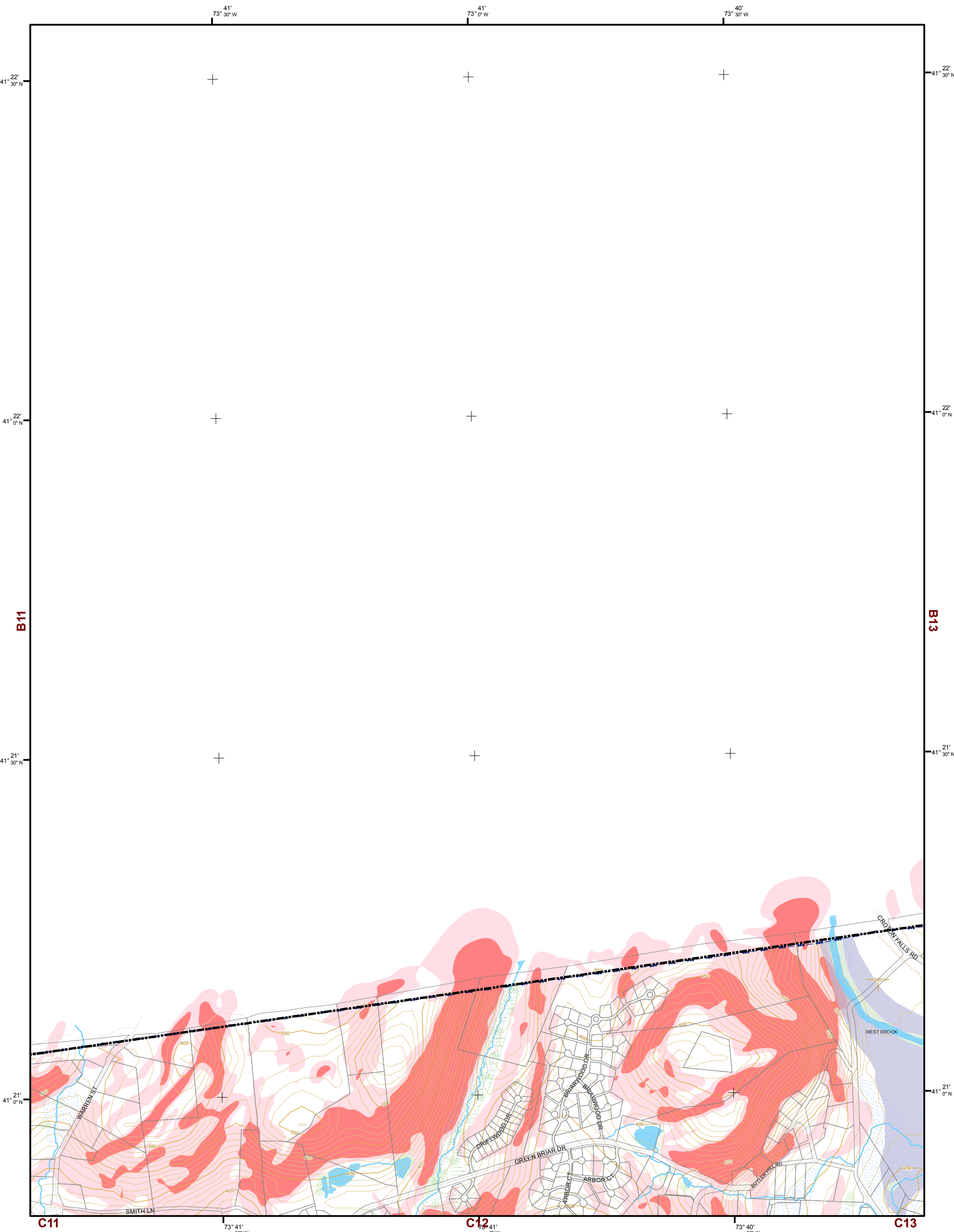
- 10' TOPO
- 50' TOPO
- Streams
- Lakes, Ponds or Reservoirs
- Aquifer
- Drainage Divides
- Hydric Soils
- Municipal Boundaries
- Tax Parcels
- Buildings
- Slope**
 - 15% - 25%
 - 25% and Over
- NYSDEC Wetlands**
 - Greater than 12.4 acres
 - Less than 12.4 acres
- Floodplains**
 - 100
 - 500
- National Wetlands Inventory



This map is for general information only and should not be used for site specific planning. Data was collected from a wide range of local, state, and federal GIS databases "as is." Westchester County assumes no liability to any party for any loss or damage caused by errors or omissions resulting from negligence, accident or any other cause.

Westchester
County Board of Legislators
Andrew J. Spano, Westchester County Executive





Natural Resource Inventory

Town of Somers

Map # B12

Legend

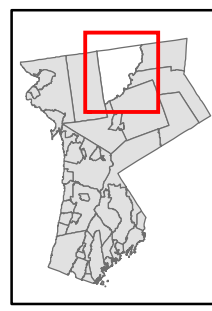
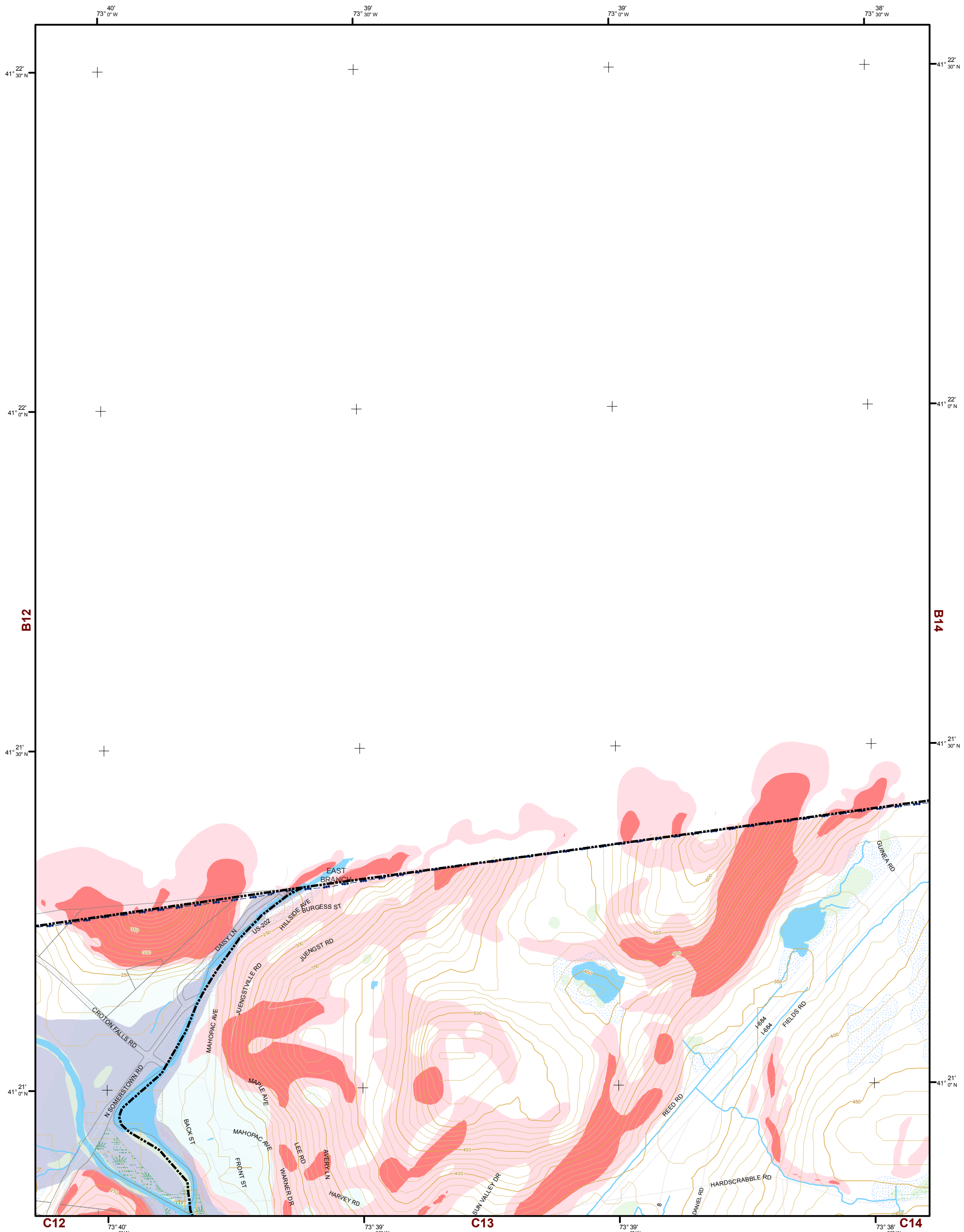
- 10' TOPO
- 50' TOPO
- Streams
- Lakes, Ponds or Reservoirs
- Aquifer
- Drainage Divides
- Hydric Soils
- Municipal Boundaries
- Tax Parcels
- Buildings
- Slope**
 - 15% - 25%
 - 25% and Over
- NYSDEC Wetlands**
 - Greater than 12.4 acres
 - Less than 12.4 acres
- Floodplains**
 - 100
 - 500
- National Wetlands Inventory

TILE INDEX

	B09	B10	B11	B12	B13	B14
C08	C09	C10	C11	C12	C13	C14
D08	D09	D10	D11	D12	D13	D14
E08	E09	E10	E11	E12	E13	E14
F08	F09	F10	F11	F12	F13	F14

This map is for general information only and should not be used for site specific planning. Data was collected from a wide range of local, state, and federal GIS databases "as is." Westchester County assumes no liability to any party for any loss or damage caused by errors or omissions resulting from negligence, accident or any other cause.





1 inch equals 800 feet

Natural Resource Inventory

Town of Somers

Map # B13

Legend

- 10' TOPO
- 50' TOPO
- Streams
- Lakes, Ponds or Reservoirs
- Aquifer
- Drainage Divides
- Hydric Soils
- Municipal Boundaries
- Tax Parcels
- Buildings
- Slope**
 - 15% - 25%
 - 25% and Over
- NYSDEC Wetlands**
 - Greater than 12.4 acres
 - Less than 12.4 acres
- Floodplains**
 - 100
 - 500
- National Wetlands Inventory

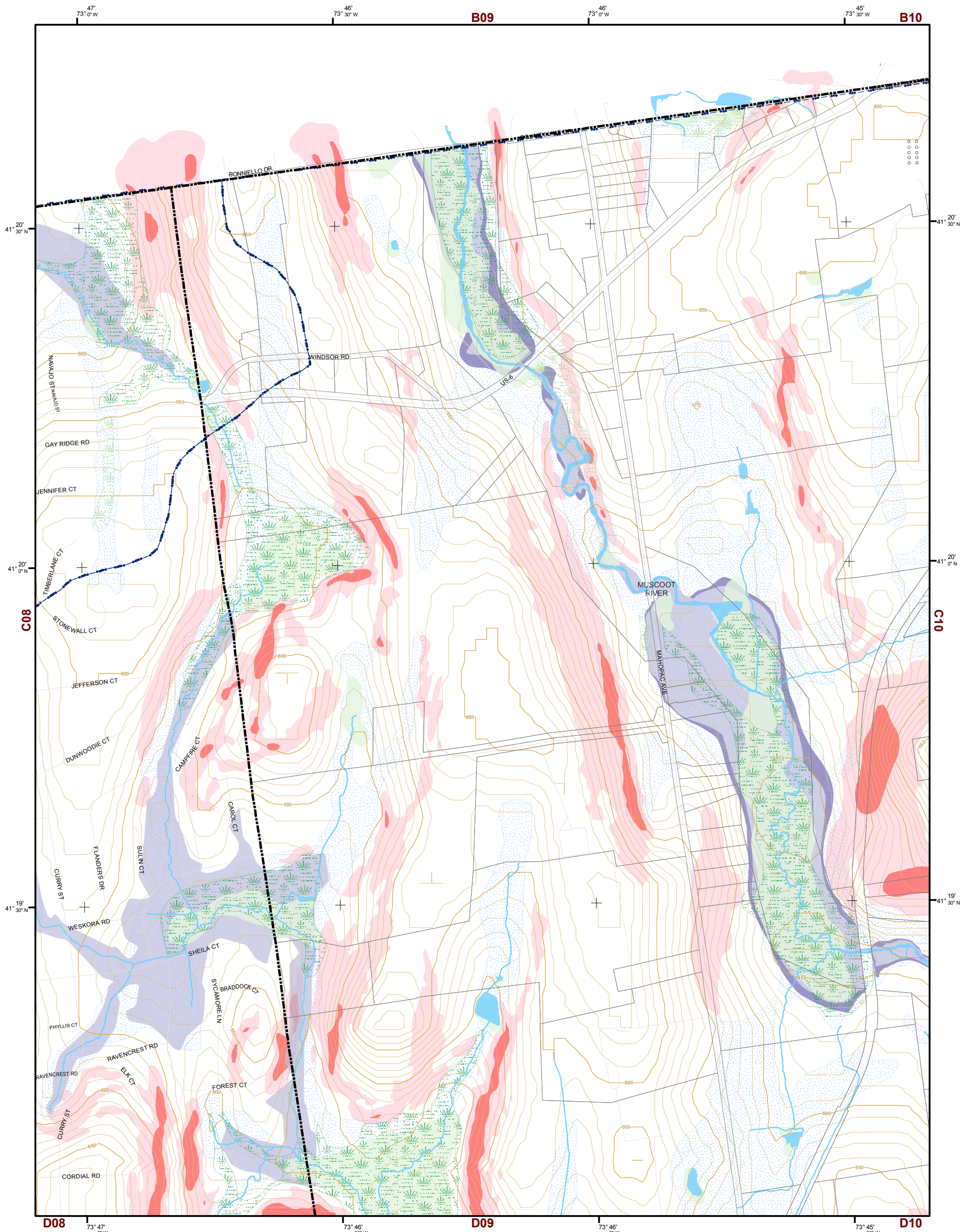
TILE INDEX

	B09	B10	B11	B12	B13	B14
C08	C09	C10	C11	C12	C13	C14
D08	D09	D10	D11	D12	D13	D14
E08	E09	E10	E11	E12	E13	E14
F08	F09	F10	F11	F12	F13	F14

This map is for general information only and should not be used for site specific planning. Data was collected from a wide range of local, state, and federal GIS databases "as is." Westchester County assumes no liability to any party for any loss or damage caused by errors or omissions resulting from negligence, accident or any other cause.



Westchester County Board of Legislators
Andrew J. Span, Westchester County Executive



Natural Resource Inventory Map # C09

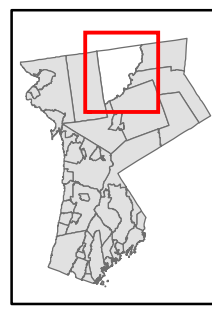
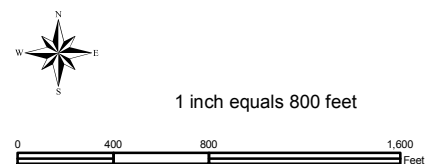
Town of Somers

TILE INDEX

	B09	B10	B11	B12	B13	B14
C08	C09	C10	C11	C12	C13	C14
D08	D09	D10	D11	D12	D13	D14
E08	E09	E10	E11	E12	E13	E14
F08	F09	F10	F11	F12	F13	F14

Legend

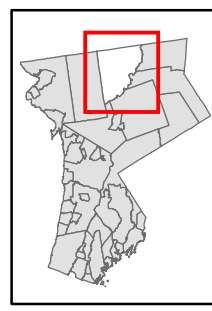
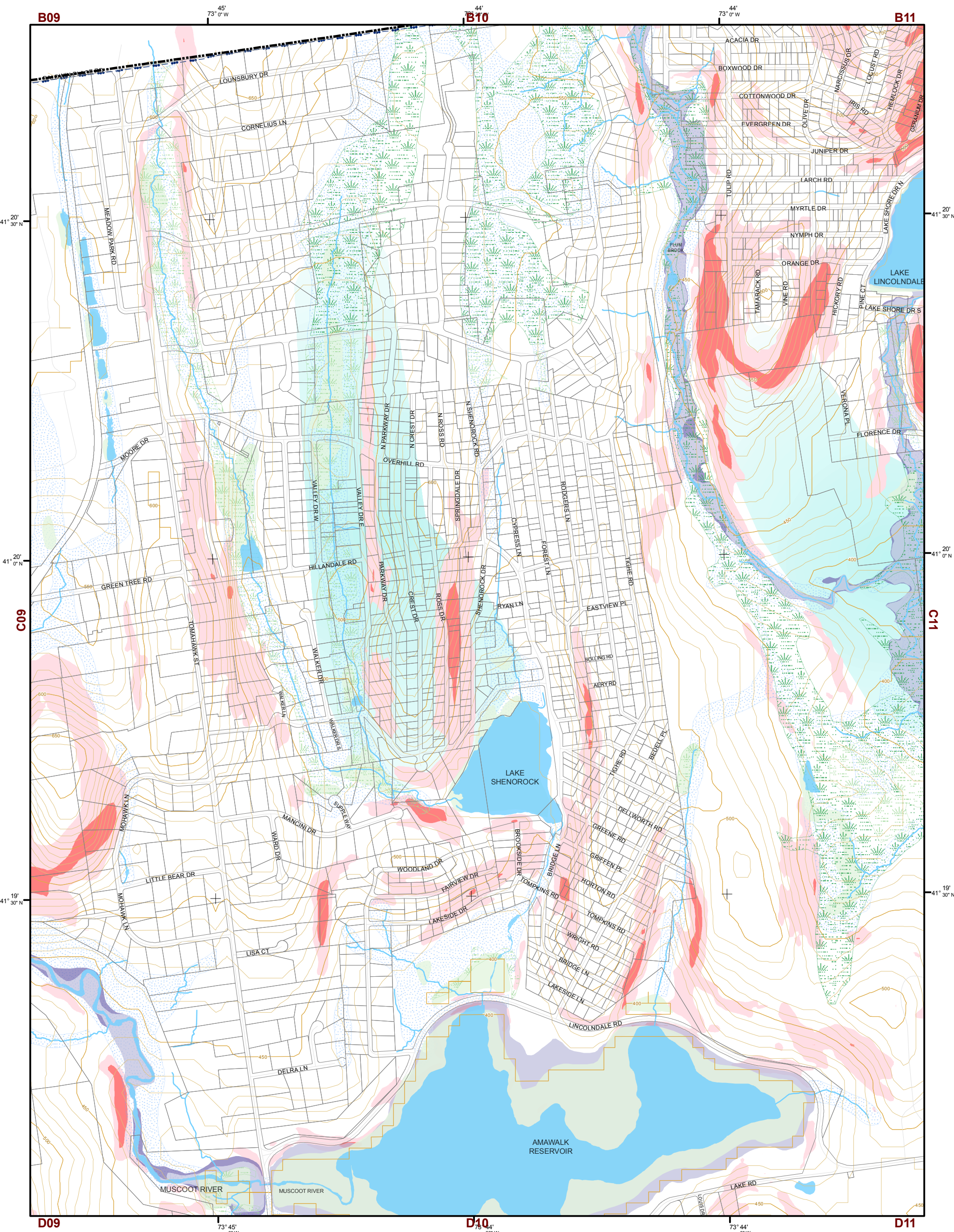
- 10' TOPO
- 50' TOPO
- Streams
- Lakes, Ponds or Reservoirs
- Aquifer
- Drainage Divides
- Hydric Soils
- Municipal Boundaries
- Tax Parcels
- Buildings
- Slope**
- 15% - 25%
- 25% and Over
- NYSDEC Wetlands**
- Greater than 12.4 acres
- Less than 12.4 acres
- Floodplains**
- 100
- 500
- National Wetlands Inventory



This map is for general information only and should not be used for site specific planning. Data was collected from a wide range of local, state, and federal GIS databases "as is." Westchester County assumes no liability to any party for any loss or damage caused by errors or omissions resulting from negligence, accident or any other cause.

GIS GEOGRAPHIC INFORMATION SYSTEMS

Westchester County Board of Legislators
 Andrew J. Span, Westchester County Executive



1 inch equals 800 feet

0 400 800 1,600 Feet

Natural Resource Inventory

Town of Somers

Map # C10

Legend

- 10' TOPO
- 50' TOPO
- Streams
- Lakes, Ponds or Reservoirs
- Aquifer
- Drainage Divides
- Hydric Soils
- Municipal Boundaries
- Tax Parcels
- Buildings
- Slope 15% - 25%
- Slope 25% and Over
- National Wetlands Inventory
- NYSDEC Wetlands Greater than 12.4 acres
- NYSDEC Wetlands Less than 12.4 acres
- Floodplains 100
- Floodplains 500

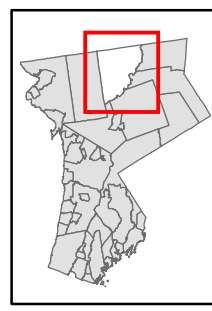
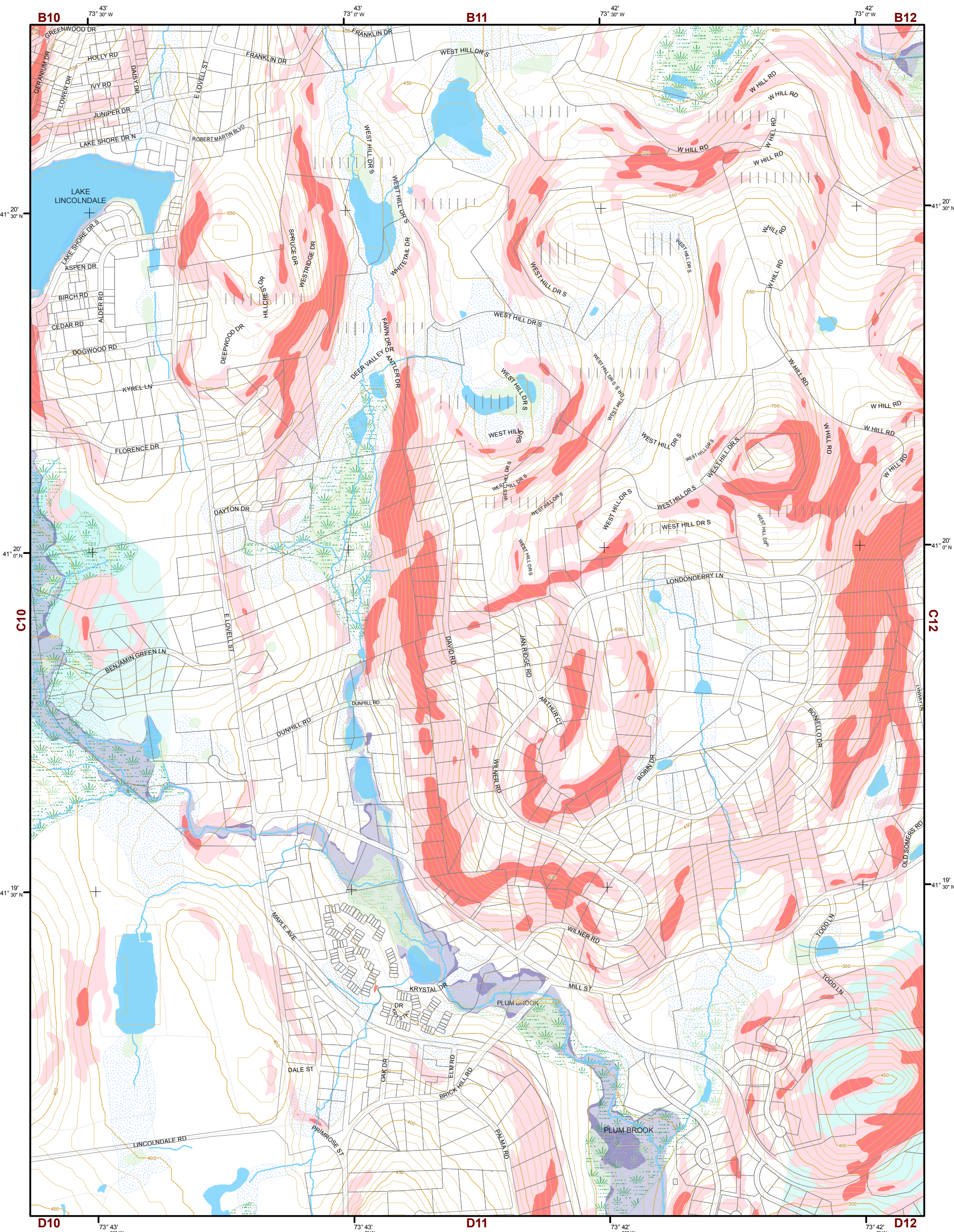
TILE INDEX

	B09	B10	B11	B12	B13	B14
C08	C09	C10	C11	C12	C13	C14
D08	D09	D10	D11	D12	D13	D14
E08	E09	E10	E11	E12	E13	E14
F08	F09	F10	F11	F12	F13	F14

This map is for general information only and should not be used for site specific planning. Data was collected from a wide range of local, state, and federal GIS databases "as is." Westchester County assumes no liability to any party for any loss or damage caused by errors or omissions resulting from negligence, accident or any other cause.



Westchester County Board of Legislators
 Andrew J. Span, Westchester County Executive



1 inch equals 800 feet



Natural Resource Inventory

Town of Somers

Map # C11

TILE INDEX

	B09	B10	B11	B12	B13	B14
C08	C09	C10	C11	C12	C13	C14
D08	D09	D10	D11	D12	D13	D14
E08	E09	E10	E11	E12	E13	E14
F08	F09	F10	F11	F12	F13	F14

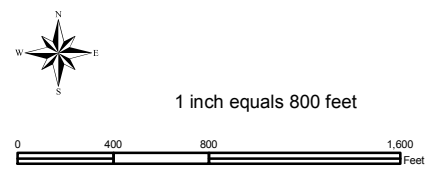
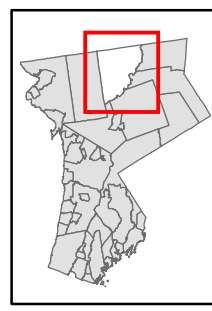
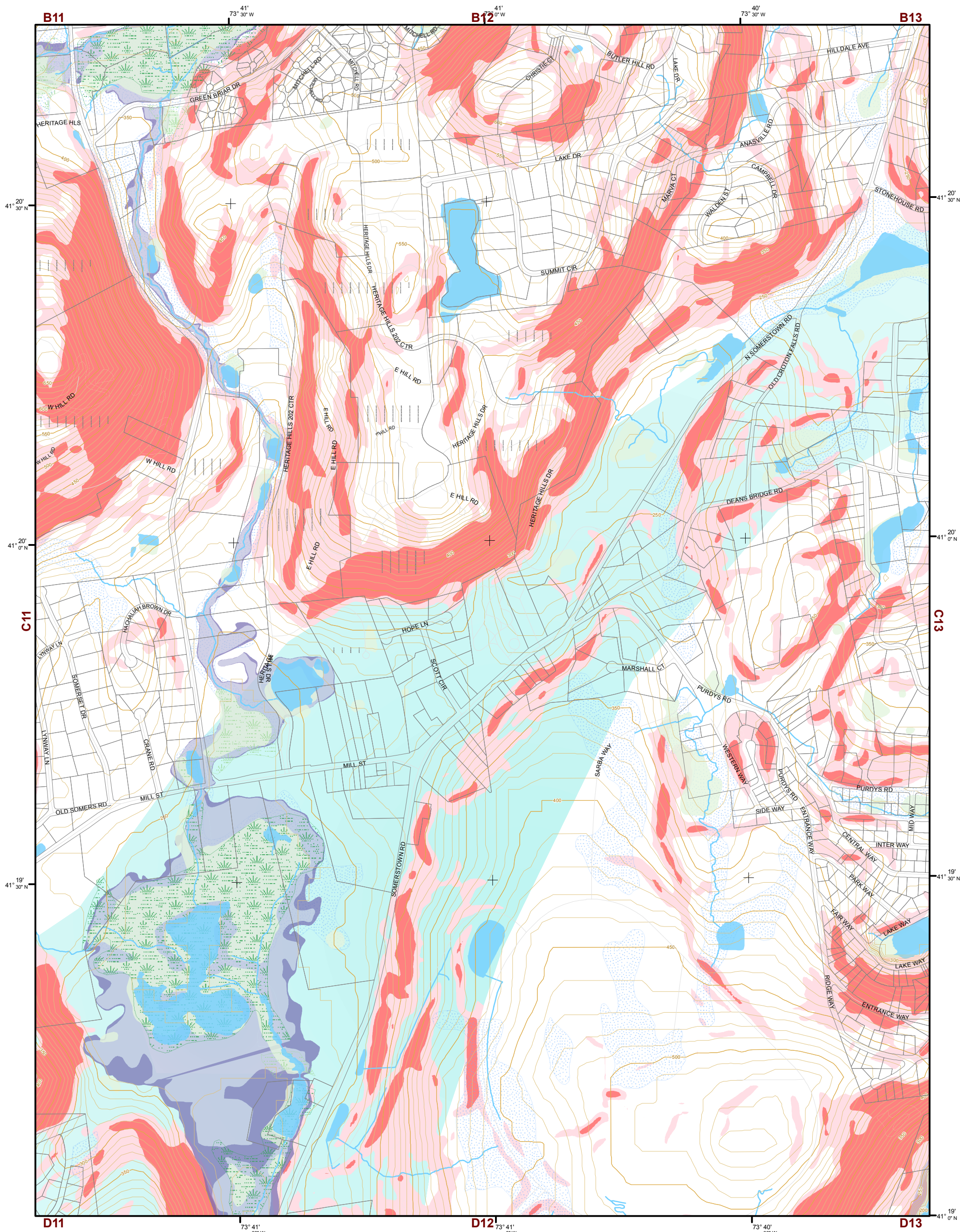
Legend

- 10' TOPO
- 50' TOPO
- Streams
- Lakes, Ponds or Reservoirs
- Aquifer
- Drainage Divides
- Hydric Soils
- Municipal Boundaries
- Tax Parcels
- Buildings
- Slope 15% - 25%
- Slope 25% and Over
- National Wetlands Inventory
- NYSDEC Wetlands Greater than 12.4 acres
- NYSDEC Wetlands Less than 12.4 acres
- Floodplains 100
- Floodplains 500

This map is for general information only and should not be used for site specific planning. Data was collected from a wide range of local, state, and federal GIS databases "as is." Westchester County assumes no liability to any party for any loss or damage caused by errors or omissions resulting from negligence, accident or any other cause.



Westchester County Board of Legislators
Andrew J. Span, Westchester County Executive



Natural Resource Inventory

Town of Somers

Map # C12

Legend

- 10' TOPO
- 50' TOPO
- Streams
- Lakes, Ponds or Reservoirs
- Aquifer
- Drainage Divides
- Hydric Soils
- Municipal Boundaries
- Tax Parcels
- Buildings
- Slope**
- 15% - 25%
- 25% and Over
- National Wetlands Inventory
- NYSDEC Wetlands**
- Greater than 12.4 acres
- Less than 12.4 acres
- Floodplains**
- 100
- 500

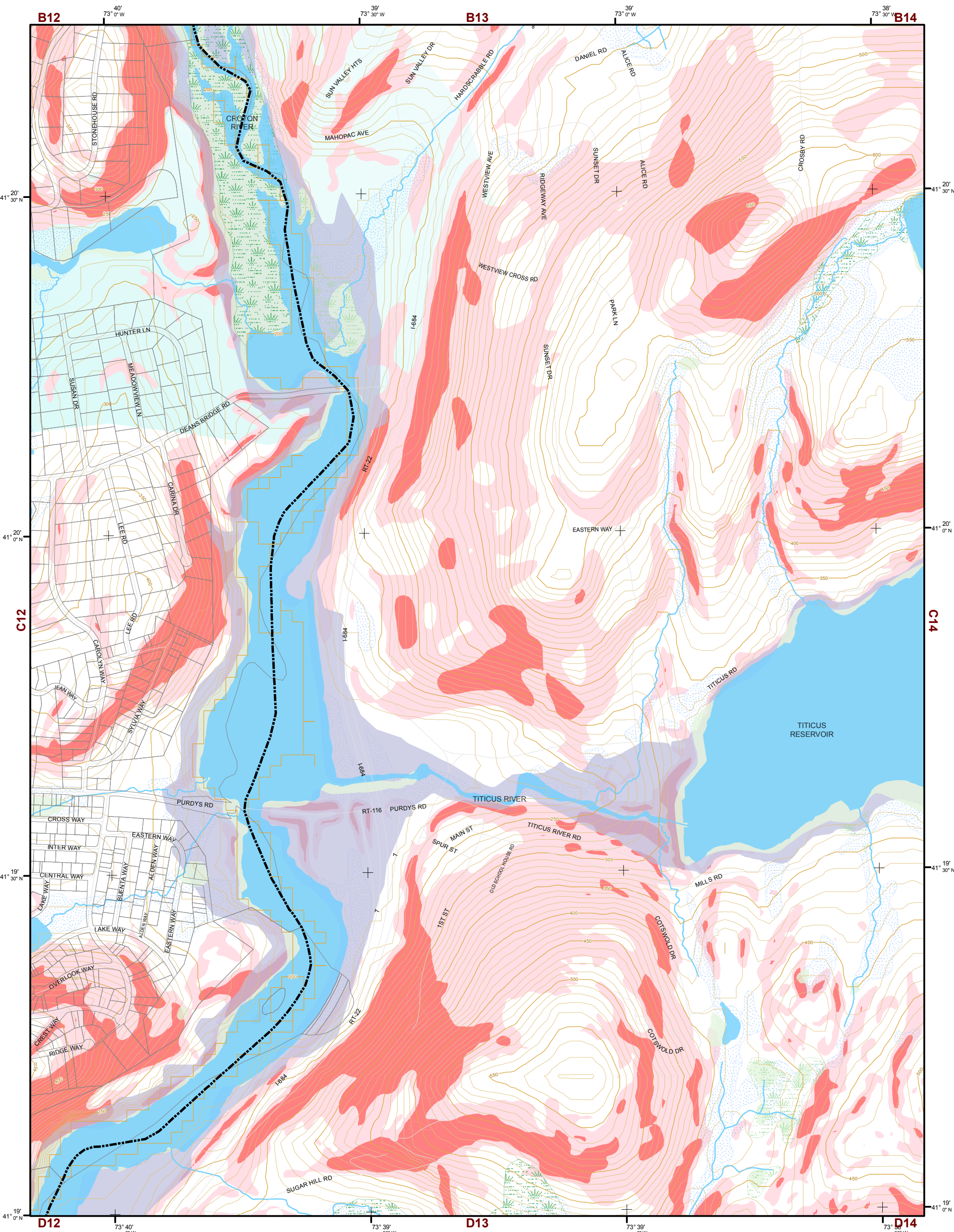
TILE INDEX

	B09	B10	B11	B12	B13	B14
C08	C09	C10	C11	C12	C13	C14
D08	D09	D10	D11	D12	D13	D14
E08	E09	E10	E11	E12	E13	E14
F08	F09	F10	F11	F12	F13	F14

This map is for general information only and should not be used for site specific planning. Data was collected from a wide range of local, state, and federal GIS databases "as is." Westchester County assumes no liability to any party for any loss or damage caused by errors or omissions resulting from negligence, accident or any other cause.

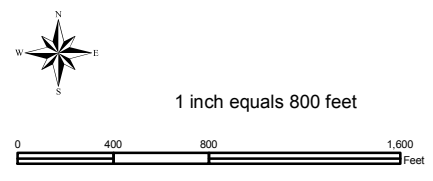
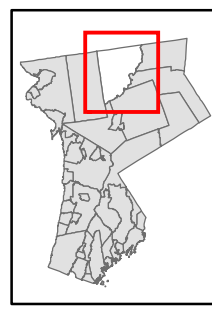


Westchester County Board of Legislators
Andrew J. Span, Westchester County Executive



Natural Resource Inventory Map # C13

Town of Somers




Legend

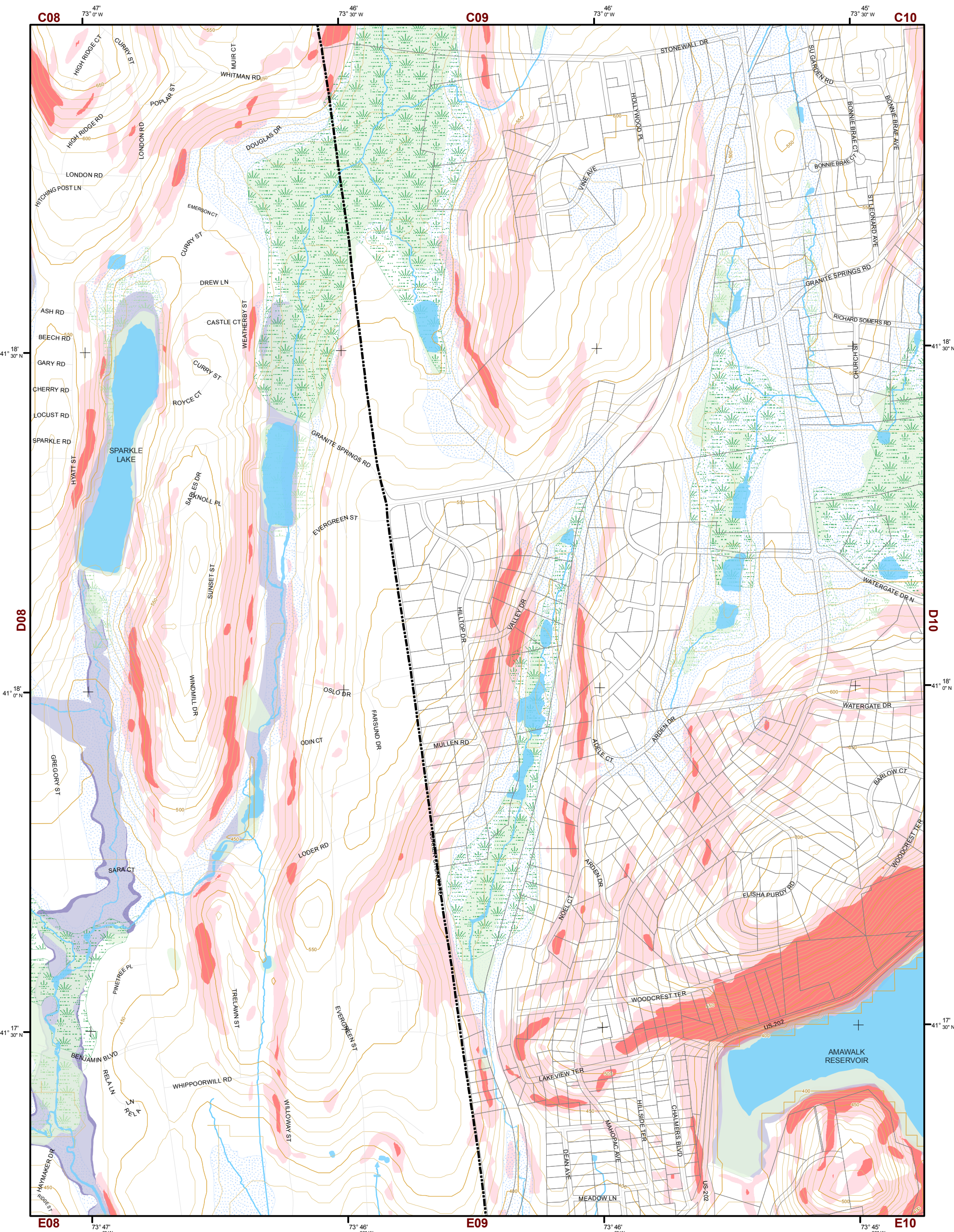
- 10' TOPO
- 50' TOPO
- Streams
- Lakes, Ponds or Reservoirs
- Aquifer
- Drainage Divides
- Hydric Soils
- Municipal Boundaries
- Tax Parcels
- Buildings
- Slope**
- 15% - 25%
- 25% and Over
- NYSDEC Wetlands**
- Greater than 12.4 acres
- Less than 12.4 acres
- Floodplains**
- 100
- 500
- National Wetlands Inventory

TILE INDEX

	B09	B10	B11	B12	B13	B14
C08	C09	C10	C11	C12	C13	C14
D08	D09	D10	D11	D12	D13	D14
E08	E09	E10	E11	E12	E13	E14
F08	F09	F10	F11	F12	F13	F14

This map is for general information only and should not be used for site specific planning. Data was collected from a wide range of local, state, and federal GIS databases "as is." Westchester County assumes no liability to any party for any loss or damage caused by errors or omissions resulting from negligence, accident or any other cause.





Natural Resource Inventory Map # D09

Town of Somers

TILE INDEX

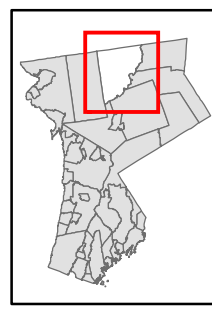
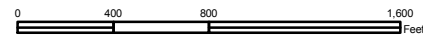
	B09	B10	B11	B12	B13	B14
C08	C09	C10	C11	C12	C13	C14
D08	D09	D10	D11	D12	D13	D14
E08	E09	E10	E11	E12	E13	E14
F08	F09	F10	F11	F12	F13	F14

Legend

- 10' TOPO
- 50' TOPO
- Streams
- Lakes, Ponds or Reservoirs
- Aquifer
- Drainage Divides
- Hydric Soils
- Municipal Boundaries
- Tax Parcels
- Buildings
- Slope**
 - 15% - 25%
 - 25% and Over
- NYSDEC Wetlands**
 - Greater than 12.4 acres
 - Less than 12.4 acres
- Floodplains**
 - 100
 - 500
- National Wetlands Inventory

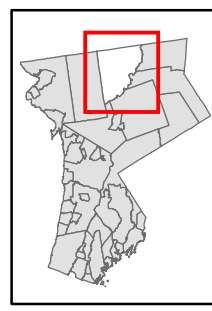
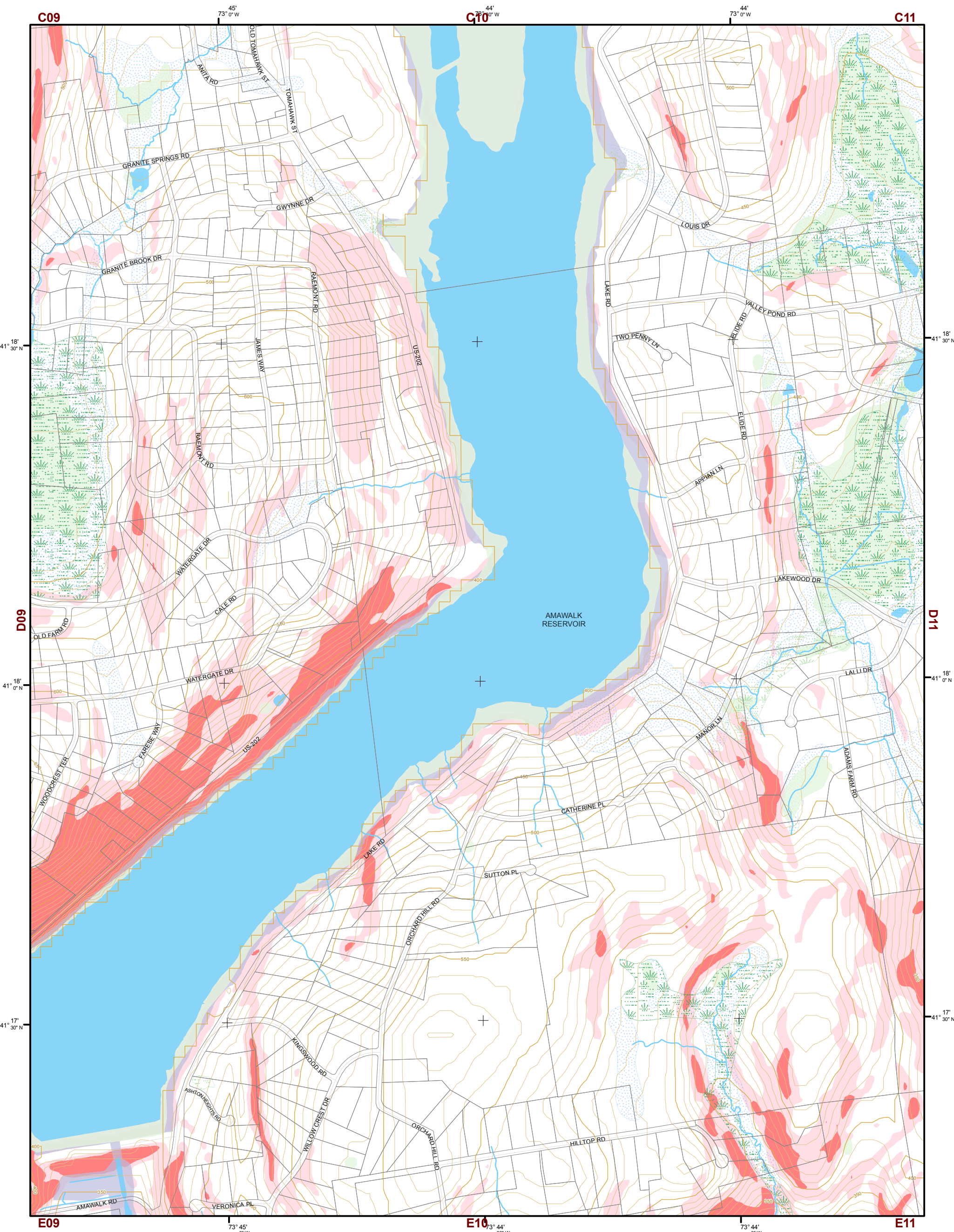


1 inch equals 800 feet



This map is for general information only and should not be used for site specific planning. Data was collected from a wide range of local, state, and federal GIS databases "as is." Westchester County assumes no liability to any party for any loss or damage caused by errors or omissions resulting from negligence, accident or any other cause.





1 inch equals 800 feet

Natural Resource Inventory

Town of Somers

Map # D10

Legend

- 10' TOPO
- 50' TOPO
- Streams
- Lakes, Ponds or Reservoirs
- Aquifer
- Drainage Divides
- Hydric Soils
- Municipal Boundaries
- Tax Parcels
- Buildings
- Slope**
- 15% - 25%
- 25% and Over
- NYSDEC Wetlands**
- Greater than 12.4 acres
- Less than 12.4 acres
- Floodplains**
- 100
- 500
- National Wetlands Inventory

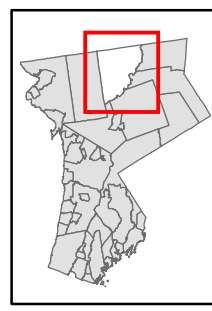
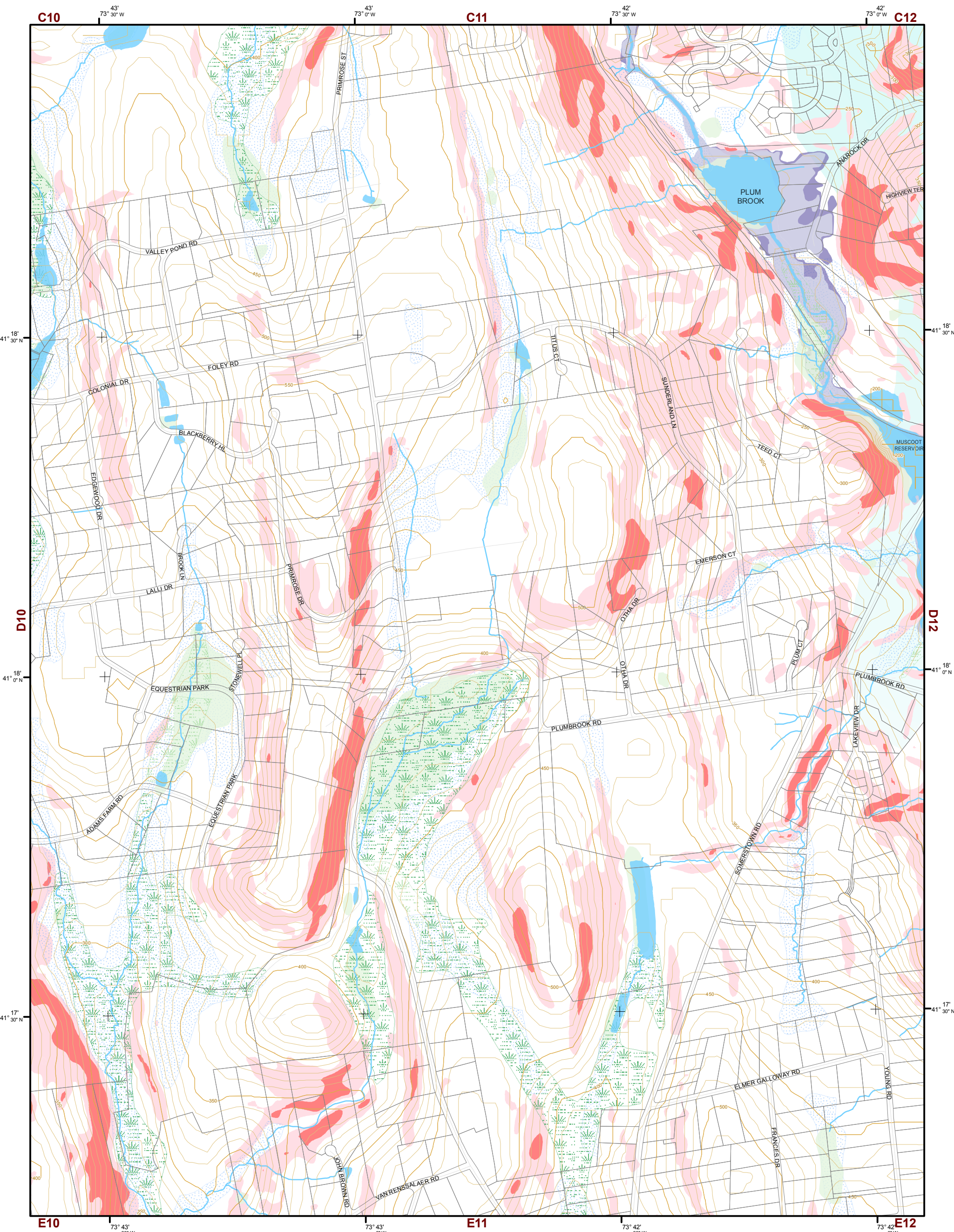
TILE INDEX

	B09	B10	B11	B12	B13	B14
C08	C09	C10	C11	C12	C13	C14
D08	D09	D10	D11	D12	D13	D14
E08	E09	E10	E11	E12	E13	E14
F08	F09	F10	F11	F12	F13	F14

This map is for general information only and should not be used for site specific planning. Data was collected from a wide range of local, state, and federal GIS databases "as is". Westchester County assumes no liability to any party for any loss or damage caused by errors or omissions resulting from negligence, accident or any other cause.



Westchester County Board of Legislators



Natural Resource Inventory

Town of Somers

Map # D11

TILE INDEX



1 inch equals 800 feet



Legend

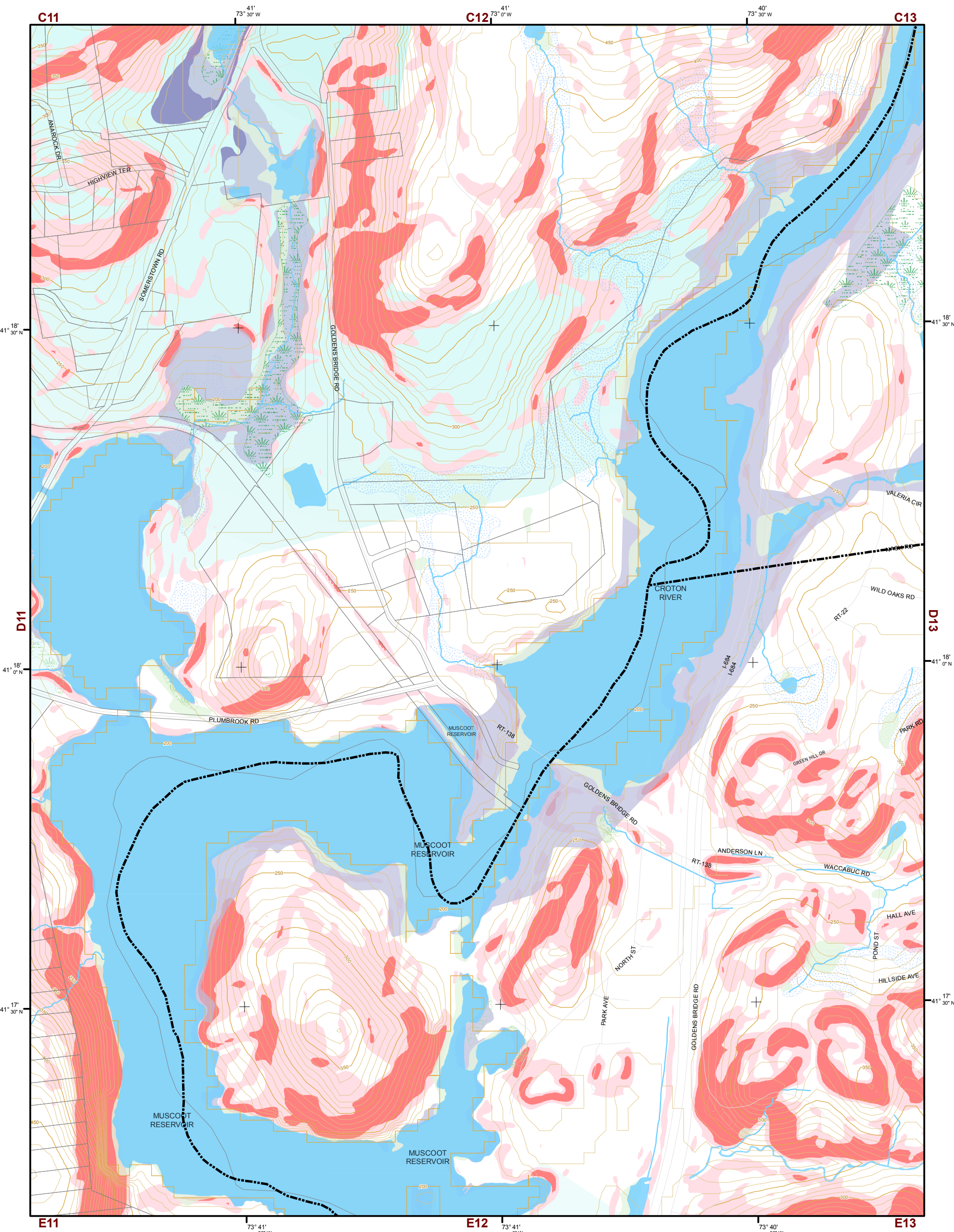
- 10' TOPO
- 50' TOPO
- Streams
- Lakes, Ponds or Reservoirs
- Aquifer
- Drainage Divides
- Hydric Soils
- Municipal Boundaries
- Tax Parcels
- Buildings
- Slope**
- 15% - 25%
- 25% and Over
- National Wetlands Inventory
- NYSDEC Wetlands**
- Greater than 12.4 acres
- Less than 12.4 acres
- Floodplains**
- 100
- 500

	B09	B10	B11	B12	B13	B14
C08	C09	C10	C11	C12	C13	C14
D08	D09	D10	D11	D12	D13	D14
E08	E09	E10	E11	E12	E13	E14
F08	F09	F10	F11	F12	F13	F14

This map is for general information only and should not be used for site specific planning. Data was collected from a wide range of local, state, and federal GIS databases "as is." Westchester County assumes no liability to any party for any loss or damage caused by errors or omissions resulting from negligence, accident or any other cause.



Westchester County Board of Legislators
Andrew J. Span, Westchester County Executive



Natural Resource Inventory Map # D12

Town of Somers

TILE INDEX

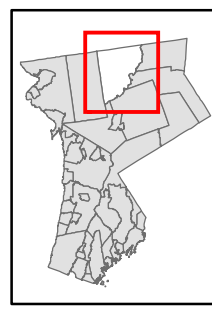

	B09	B10	B11	B12	B13	B14
C08	C09	C10	C11	C12	C13	C14
D08	D09	D10	D11	D12	D13	D14
E08	E09	E10	E11	E12	E13	E14
F08	F09	F10	F11	F12	F13	F14

Legend

- 10' TOPO
- 50' TOPO
- Streams
- Lakes, Ponds or Reservoirs
- Aquifer
- Drainage Divides
- Hydric Soils
- Municipal Boundaries
- Tax Parcels
- Buildings
- Slope**
 - 15% - 25%
 - 25% and Over
- NYSDEC Wetlands**
 - Greater than 12.4 acres
 - Less than 12.4 acres
- Floodplains**
 - 100
 - 500
- National Wetlands Inventory



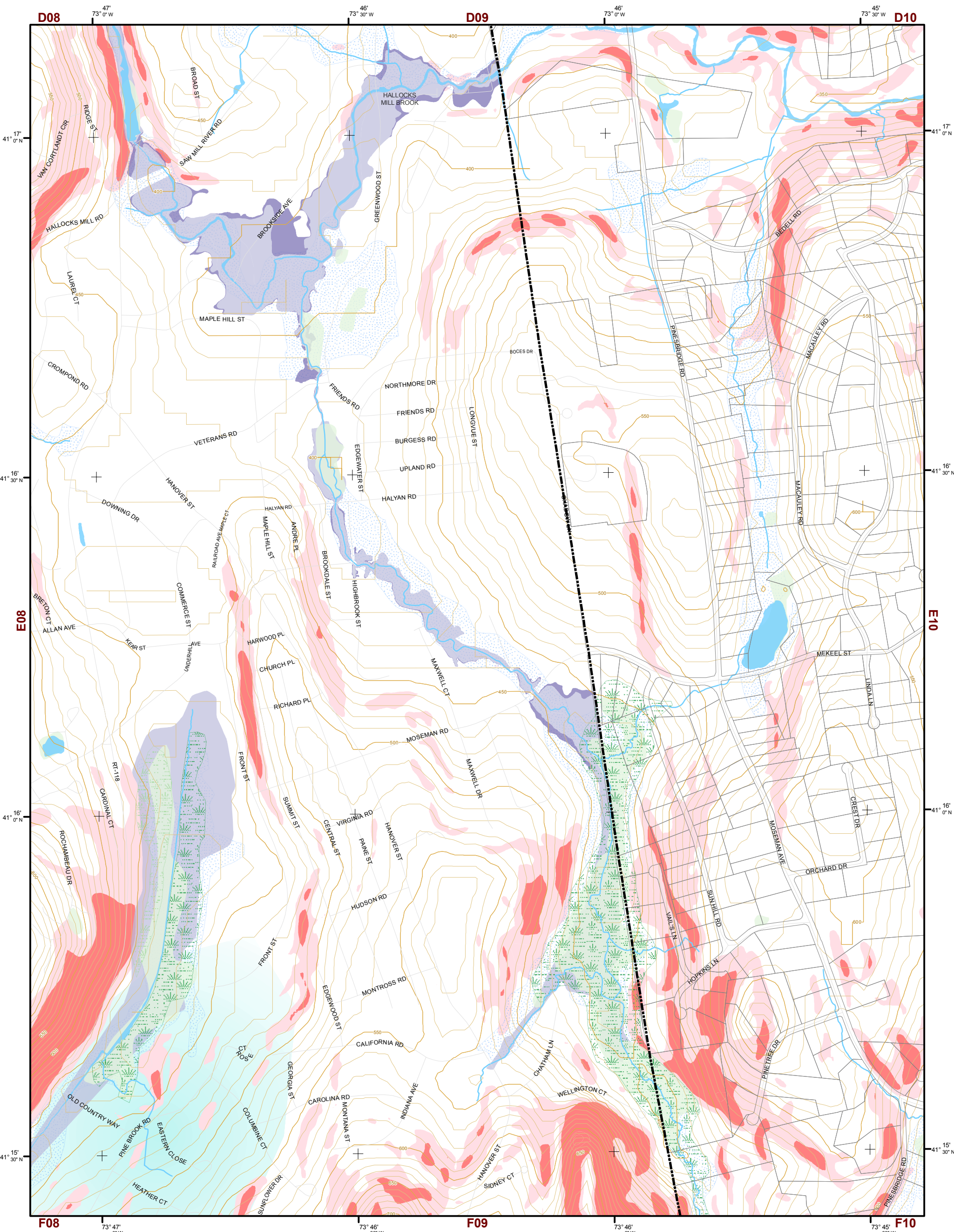
1 inch equals 800 feet



This map is for general information only and should not be used for site specific planning. Data was collected from a wide range of local, state, and federal GIS databases "as is". Westchester County assumes no liability to any party for any loss or damage caused by errors or omissions resulting from negligence, accident or any other cause.

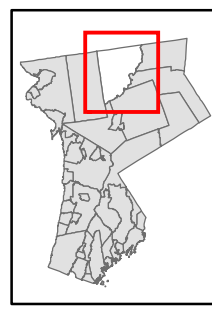


Westchester
County Board of Legislators
Andrew J. Span, Westchester County Executive



Natural Resource Inventory Map # E09

Town of Somers



1 inch equals 800 feet



Legend

- 10' TOPO
- 50' TOPO
- Streams
- Lakes, Ponds or Reservoirs
- Aquifer
- Drainage Divides
- Hydric Soils
- Municipal Boundaries
- Tax Parcels
- Buildings
- Slope 15% - 25%
- Slope 25% and Over
- National Wetlands Inventory
- NYSDEC Wetlands Greater than 12.4 acres
- NYSDEC Wetlands Less than 12.4 acres
- Floodplains 100
- Floodplains 500

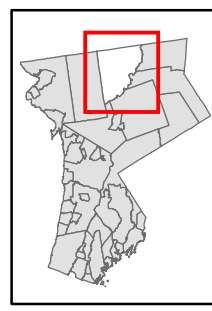
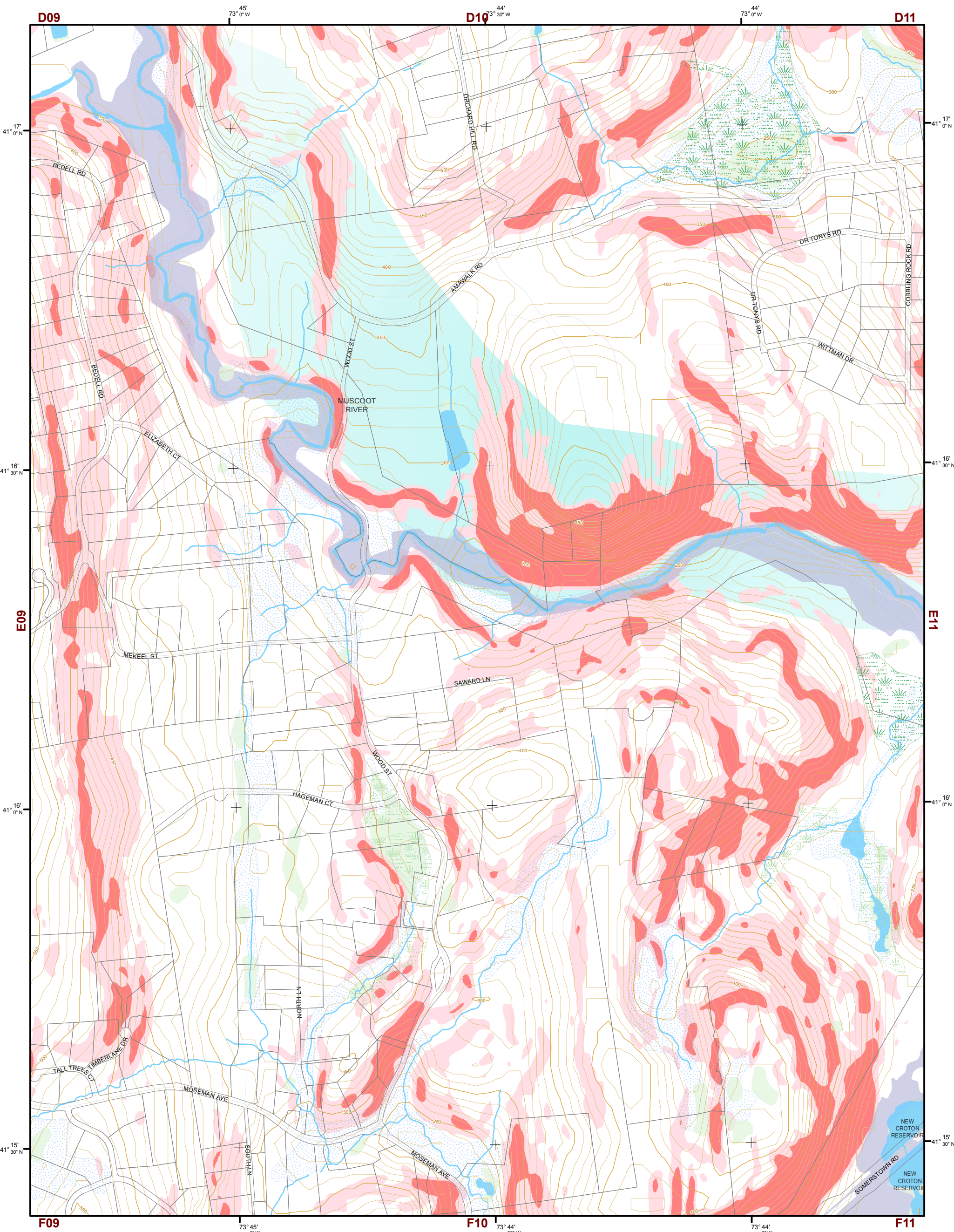
TILE INDEX

	B09	B10	B11	B12	B13	B14
C08	C09	C10	C11	C12	C13	C14
D08	D09	D10	D11	D12	D13	D14
E08	E09	E10	E11	E12	E13	E14
F08	F09	F10	F11	F12	F13	F14

This map is for general information only and should not be used for site specific planning. Data was collected from a wide range of local, state, and federal GIS databases "as is." Westchester County assumes no liability to any party for any loss or damage caused by errors or omissions resulting from negligence, accident or any other cause.



Westchester County Board of Legislators
 Andrew J. Span, Westchester County Executive

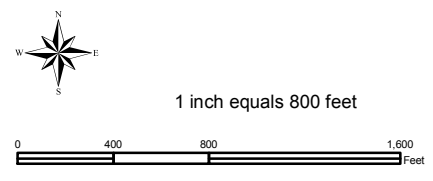


Natural Resource Inventory

Town of Somers

Map # E10

TILE INDEX



Legend

- 10' TOPO
- 50' TOPO
- Streams
- Lakes, Ponds or Reservoirs
- Aquifer
- Drainage Divides
- Hydric Soils
- Municipal Boundaries
- Tax Parcels
- Buildings
- Slope**
- 15% - 25%
- 25% and Over
- National Wetlands Inventory

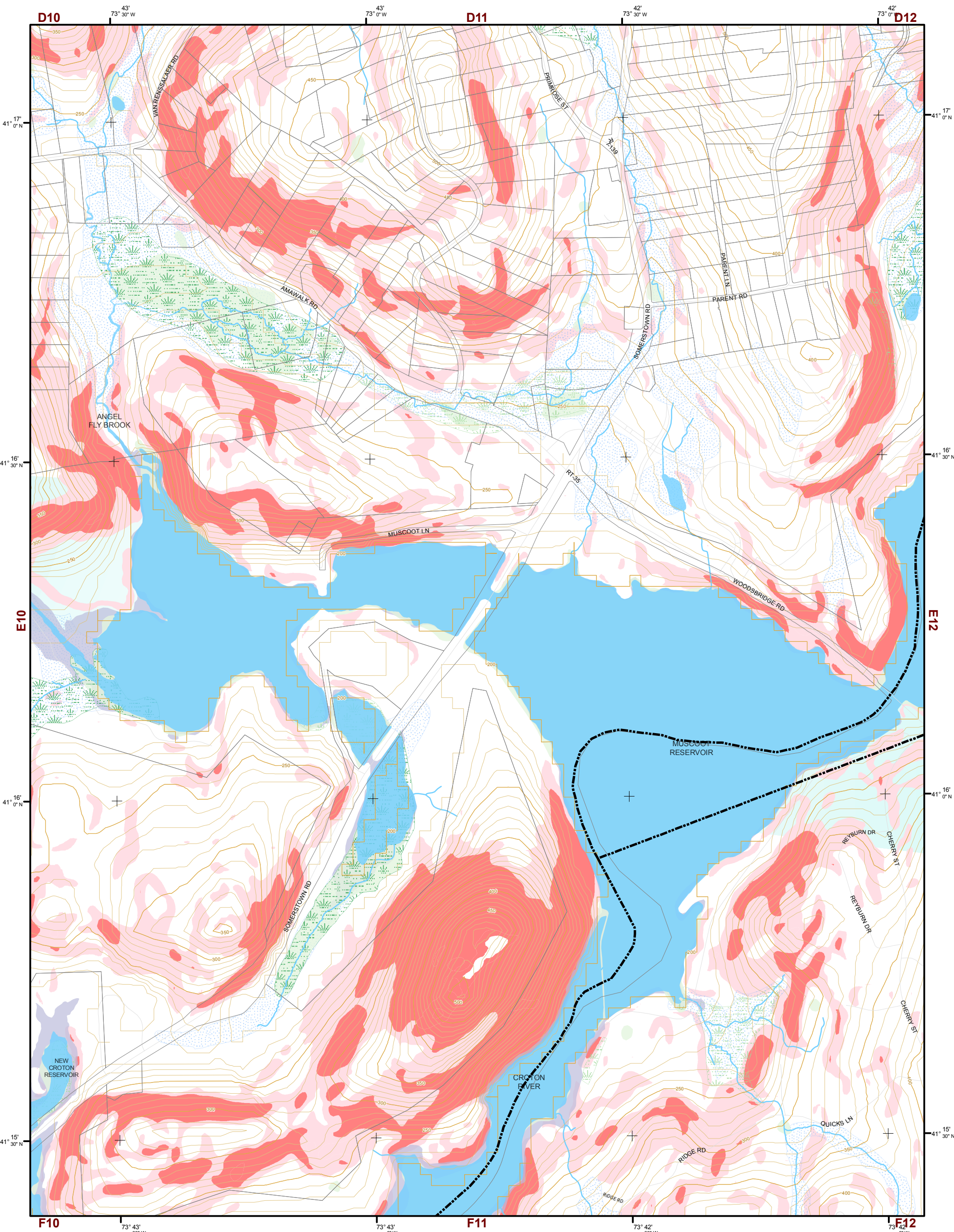
- NYSDEC Wetlands**
- Greater than 12.4 acres
- Less than 12.4 acres
- Floodplains**
- 100
- 500

	B09	B10	B11	B12	B13	B14
C08	C09	C10	C11	C12	C13	C14
D08	D09	D10	D11	D12	D13	D14
E08	E09	E10	E11	E12	E13	E14
F08	F09	F10	F11	F12	F13	F14

This map is for general information only and should not be used for site specific planning. Data was collected from a wide range of local, state, and federal GIS databases "as is." Westchester County assumes no liability to any party for any loss or damage caused by errors or omissions resulting from negligence, accident or any other cause.



Westchester County Board of Legislators
 Andrew J. Span, Westchester County Executive

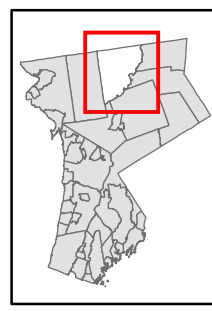


Natural Resource Inventory

Town of Somers

Map # E11

TILE INDEX



1 inch equals 800 feet



Legend

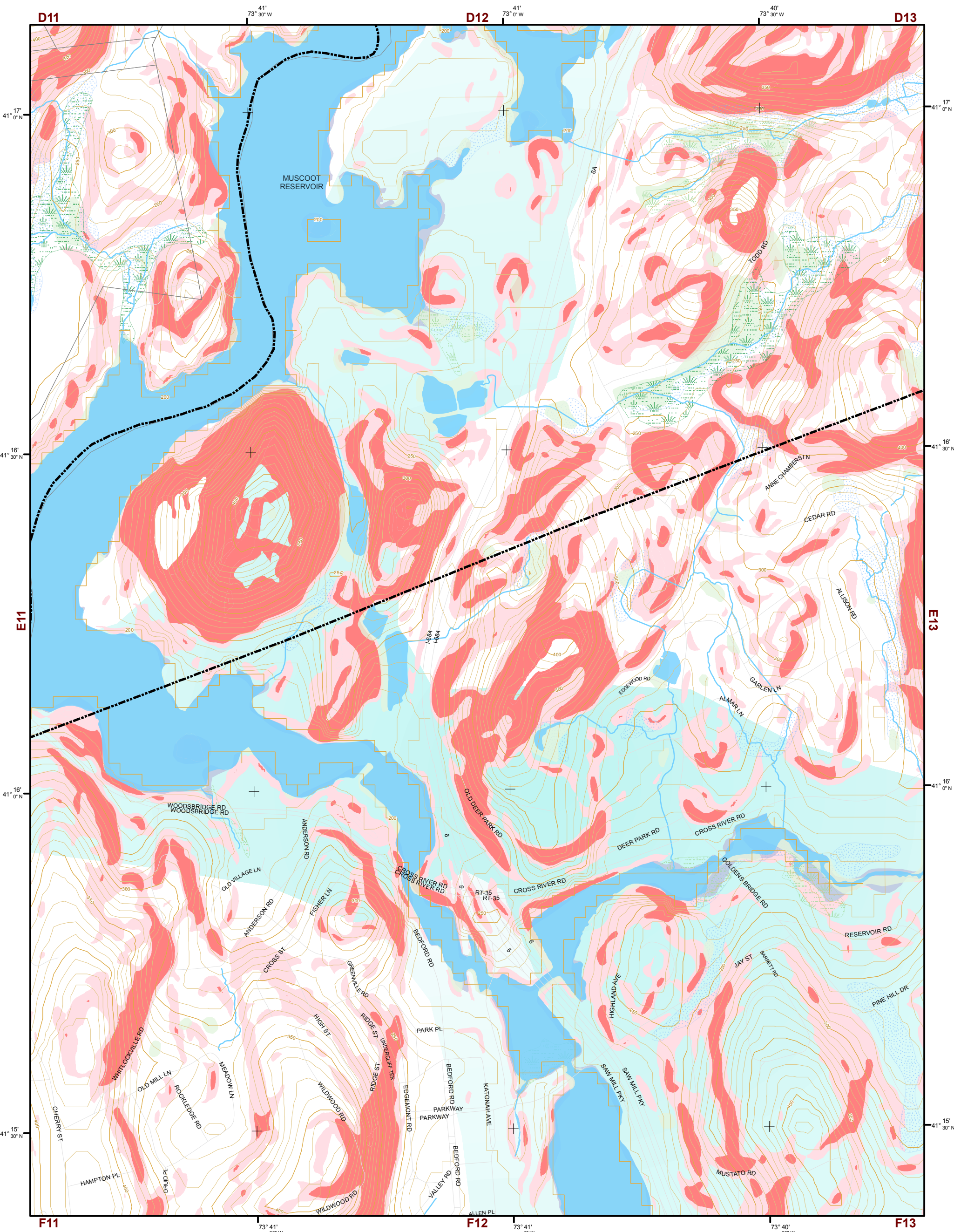
- 10' TOPO
- 50' TOPO
- Streams
- Lakes, Ponds or Reservoirs
- Aquifer
- Drainage Divides
- Hydric Soils
- Municipal Boundaries
- Tax Parcels
- Buildings
- Slope**
- 15% - 25%
- 25% and Over
- National Wetlands Inventory
- NYSDEC Wetlands**
- Greater than 12.4 acres
- Less than 12.4 acres
- Floodplains**
- 100
- 500

	B09	B10	B11	B12	B13	B14
C08	C09	C10	C11	C12	C13	C14
D08	D09	D10	D11	D12	D13	D14
E08	E09	E10	E11	E12	E13	E14
F08	F09	F10	F11	F12	F13	F14

This map is for general information only and should not be used for site specific planning. Data was collected from a wide range of local, state, and federal GIS databases "as is." Westchester County assumes no liability to any party for any loss or damage caused by errors or omissions resulting from negligence, accident or any other cause.



Westchester County Board of Legislators
Andrew J. Span, Westchester County Executive

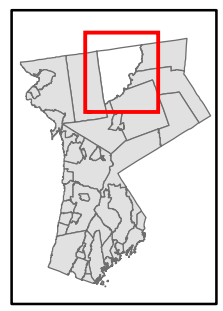


Natural Resource Inventory

Town of Somers

Map # E12

TILE INDEX



1 inch equals 800 feet



Legend

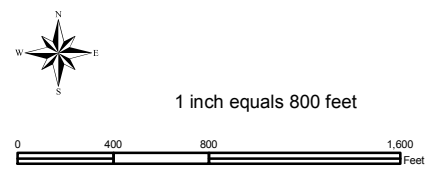
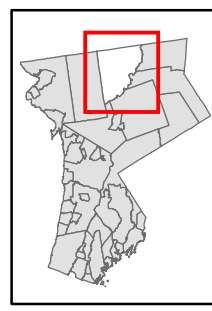
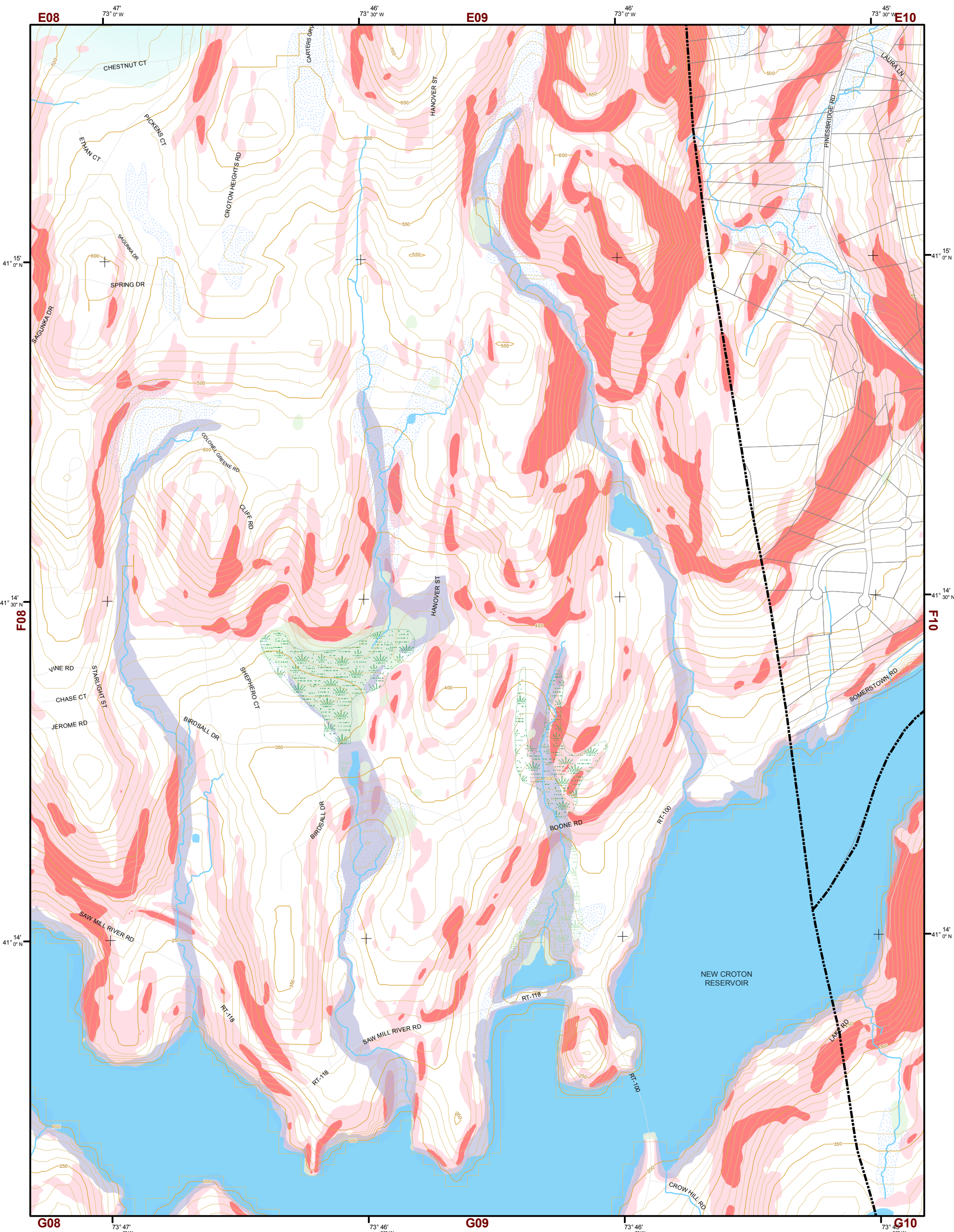
- 10' TOPO
- 50' TOPO
- Streams
- Lakes, Ponds or Reservoirs
- Aquifer
- Drainage Divides
- Hydric Soils
- Municipal Boundaries
- Tax Parcels
- Buildings
- Slope 15% - 25%
- Slope 25% and Over
- NYSDEC Wetlands Greater than 12.4 acres
- NYSDEC Wetlands Less than 12.4 acres
- Floodplains 100
- Floodplains 500
- National Wetlands Inventory

	B09	B10	B11	B12	B13	B14
C08	C09	C10	C11	C12	C13	C14
D08	D09	D10	D11	D12	D13	D14
E08	E09	E10	E11	E12	E13	E14
F08	F09	F10	F11	F12	F13	F14

This map is for general information only and should not be used for site specific planning. Data was collected from a wide range of local, state, and federal GIS databases "as is." Westchester County assumes no liability to any party for any loss or damage caused by errors or omissions resulting from negligence, accident or any other cause.



Westchester County Board of Legislators
 Andrew J. Spano, Westchester County Executive



Natural Resource Inventory

Town of Somers

Map # F09

Legend

- 10' TOPO
- 50' TOPO
- Streams
- Lakes, Ponds or Reservoirs
- Aquifer
- Drainage Divides
- Hydric Soils
- Municipal Boundaries
- Tax Parcels
- Buildings
- Slope**
- 15% - 25%
- 25% and Over
- NYSDEC Wetlands**
- Greater than 12.4 acres
- Less than 12.4 acres
- Floodplains**
- 100
- 500
- National Wetlands Inventory

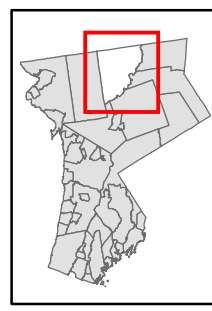
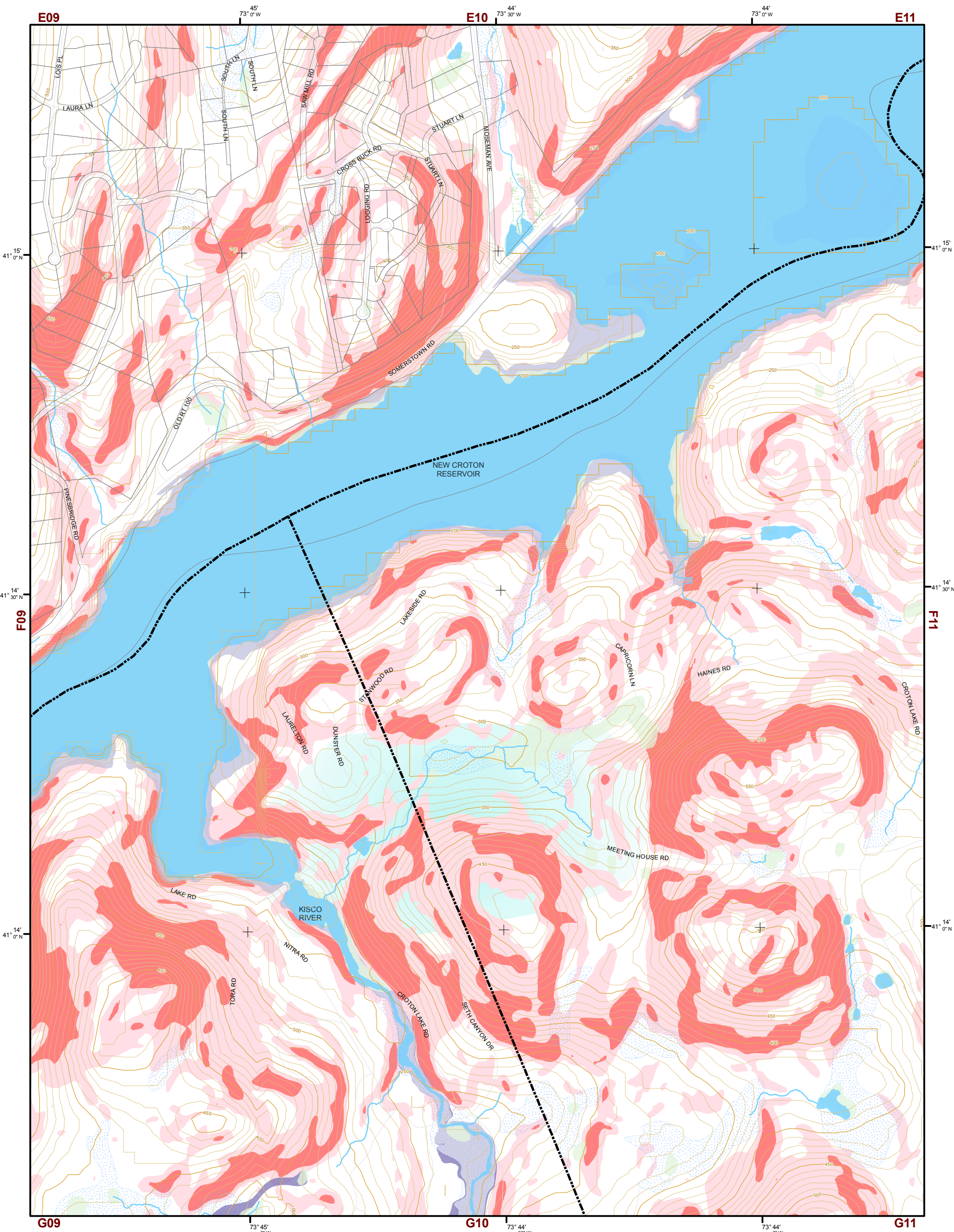
TILE INDEX

	B09	B10	B11	B12	B13	B14
C08	C09	C10	C11	C12	C13	C14
D08	D09	D10	D11	D12	D13	D14
E08	E09	E10	E11	E12	E13	E14
F08	F09	F10	F11	F12	F13	F14

This map is for general information only and should not be used for site specific planning. Data was collected from a wide range of local, state, and federal GIS databases "as is." Westchester County assumes no liability to any party for any loss or damage caused by errors or omissions resulting from negligence, accident or any other cause.



Westchester County Board of Legislators
 Andrew J. Span, Westchester County Executive



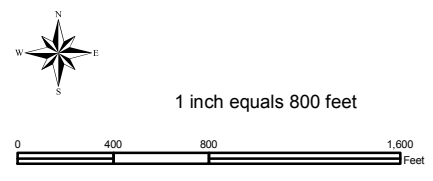
Natural Resource Inventory

Town of Somers

Map # F10

TILE INDEX

	B09	B10	B11	B12	B13	B14
C08	C09	C10	C11	C12	C13	C14
D08	D09	D10	D11	D12	D13	D14
E08	E09	E10	E11	E12	E13	E14
F08	F09	F10	F11	F12	F13	F14



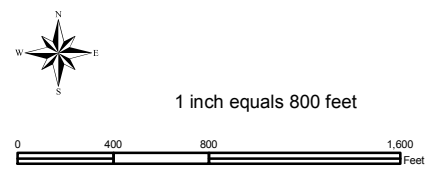
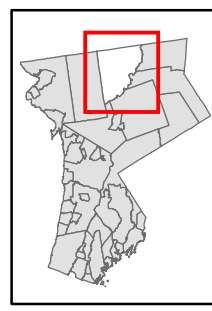
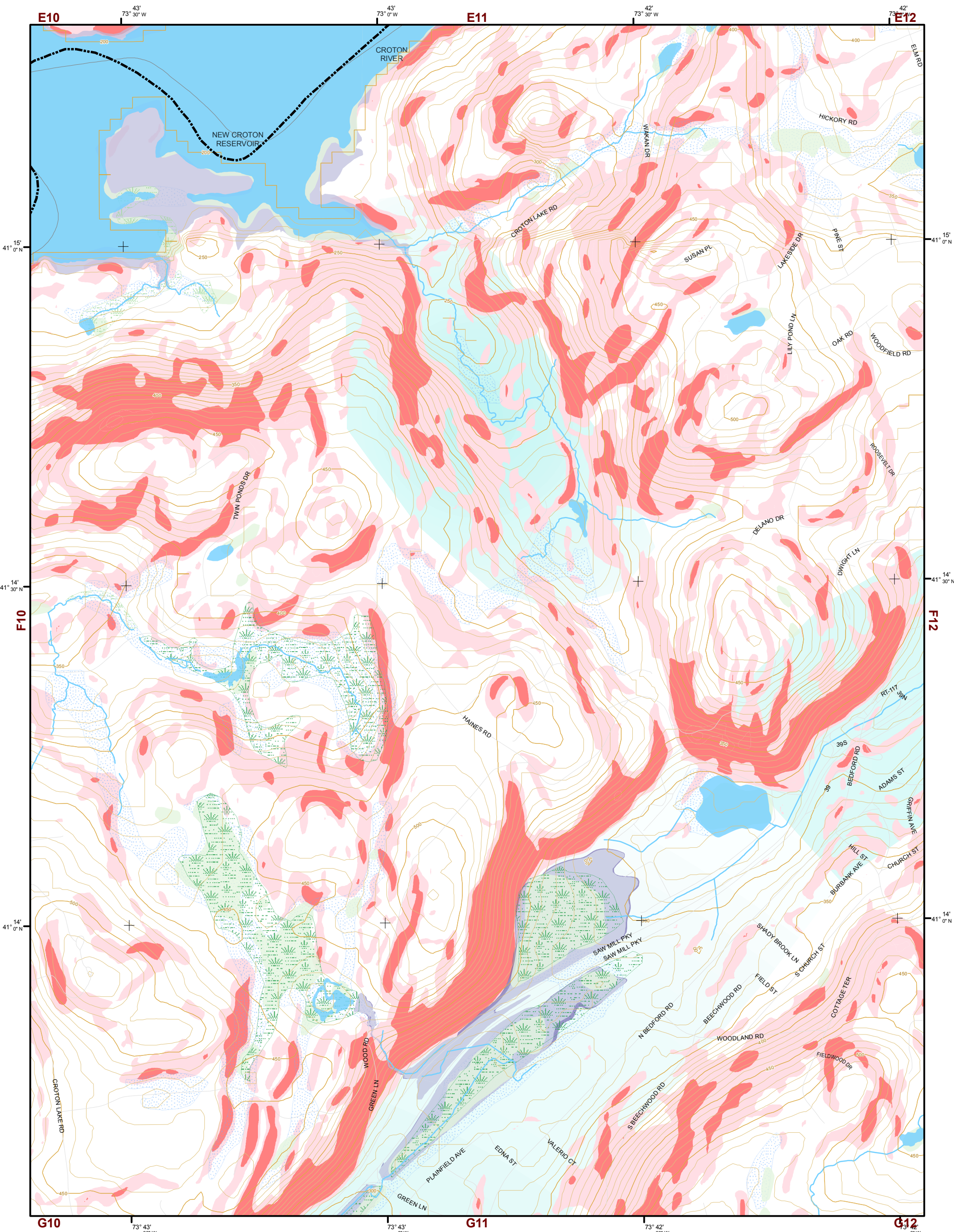
Legend

- 10' TOPO
- 50' TOPO
- Streams
- Lakes, Ponds or Reservoirs
- Aquifer
- Drainage Divides
- Hydric Soils
- Municipal Boundaries
- Tax Parcels
- Buildings
- Slope**
 - 15% - 25%
 - 25% and Over
- NYSDEC Wetlands**
 - Greater than 12.4 acres
 - Less than 12.4 acres
- Floodplains**
 - 100
 - 500
- National Wetlands Inventory

This map is for general information only and should not be used for site specific planning. Data was collected from a wide range of local, state, and federal GIS databases "as is." Westchester County assumes no liability to any party for any loss or damage caused by errors or omissions resulting from negligence, accident or any other cause.



Westchester County Board of Legislators
 Andrew J. Span, Westchester County Executive



Natural Resource Inventory

Town of Somers

Map # F11

Legend

- 10' TOPO
- 50' TOPO
- Streams
- Lakes, Ponds or Reservoirs
- Aquifer
- Drainage Divides
- Hydric Soils
- Municipal Boundaries
- Tax Parcels
- Buildings
- Slope**
 - 15% - 25%
 - 25% and Over
- NYSDEC Wetlands**
 - Greater than 12.4 acres
 - Less than 12.4 acres
- Floodplains**
 - 100
 - 500
- National Wetlands Inventory

TILE INDEX

	B09	B10	B11	B12	B13	B14
C08	C09	C10	C11	C12	C13	C14
D08	D09	D10	D11	D12	D13	D14
E08	E09	E10	E11	E12	E13	E14
F08	F09	F10	F11	F12	F13	F14

This map is for general information only and should not be used for site specific planning. Data was collected from a wide range of local, state, and federal GIS databases "as is." Westchester County assumes no liability to any party for any loss or damage caused by errors or omissions resulting from negligence, accident or any other cause.



Westchester County Board of Legislators
Andrew J. Span, Westchester County Executive